112-43 1/5

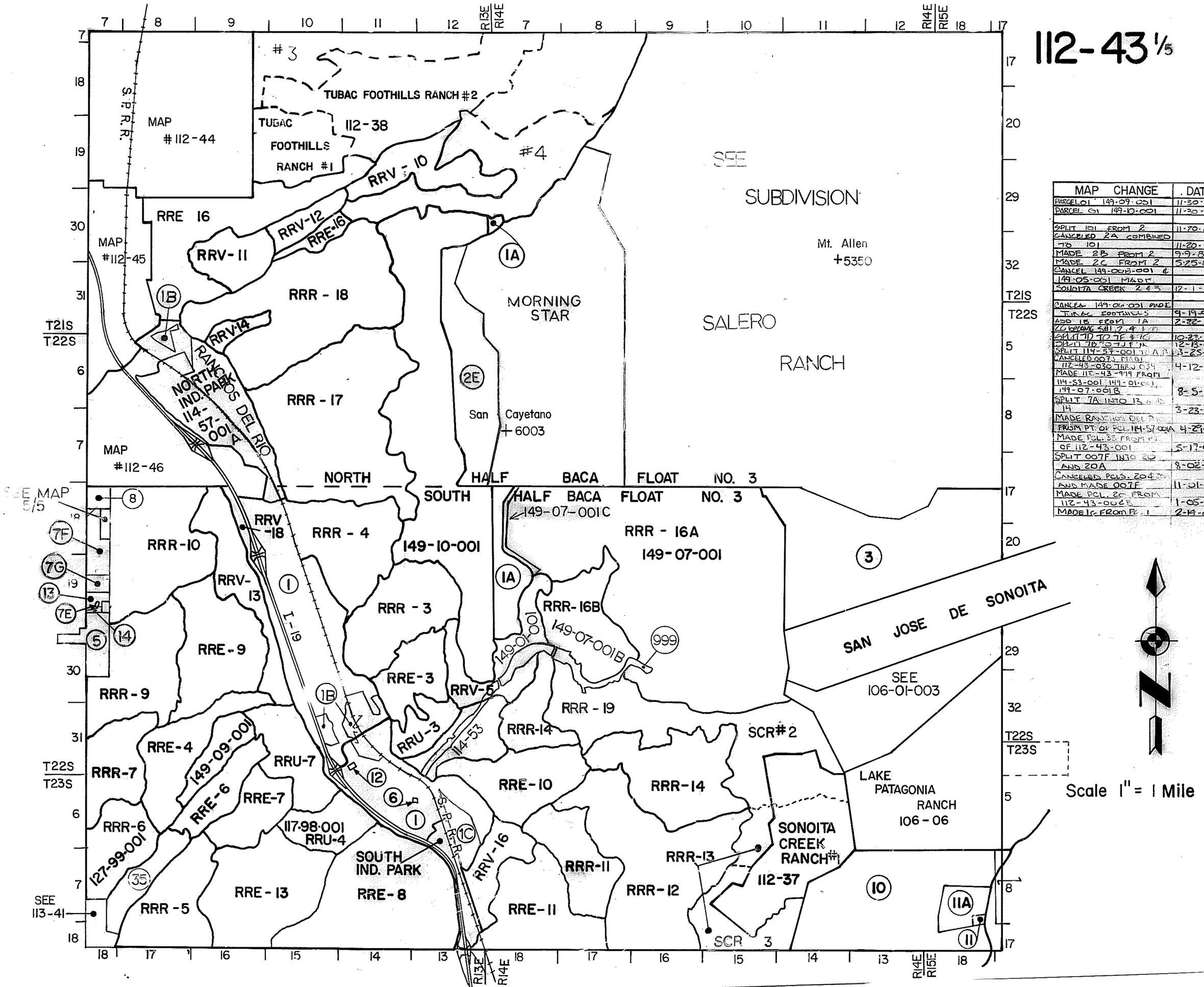

MAP CHANGE	DATE
PARCEL 01 149-09-001	11-30-82
PARCEL 01 149-10-001	11-30-82
SPLIT 101 FROM 2	11-20-87
CANCELED 2A COMBINED TO 101	11-20-87
MADE 2B FROM 2	9-9-88
MADE 2C FROM 2	5-25-89
CANCEL 149-008-001 & 149-05-001 MADE SONOITA CREEK 2 & 3	12-1-92
CANCEL 149-06-001 MADE TUBAC FOOTHILLS	9-19-95
ADD 1B FROM 1A	2-22-97
2C BECAME S#1, 2, 4 & 2D	
SPLIT 7D TO 7F & 7G	10-23-01
SPLIT 7B TO 7J & 7K	12-13-02
SPLIT 114-57-001 TO A, B	3-25-03
CANCELED 007J MADE 112-43-030 THRU 034	4-12-03
MADE 112-43-979 FROM 114-53-001, 149-01-001, 149-07-001B	8-5-03
SPLIT 7A INTO 13 AND 14	3-23-05
MADE RANCHOS DEL RIO FROM PT. OF PCL. 114-57-001A	4-29-05
MADE PCL. 35 FROM PT. OF 112-43-001	5-17-05
SPLIT 007F INTO 20 AND 20A	8-02-05
CANCELED PCLS. 20 & 20A AND MADE 007F	11-01-05
MADE PCL. 20 FROM 112-43-002B	1-05-06
MADE 1C FROM PCL. 1	2-14-08

SEC. T23S R15E BOOK 112 MAP 43 2/5

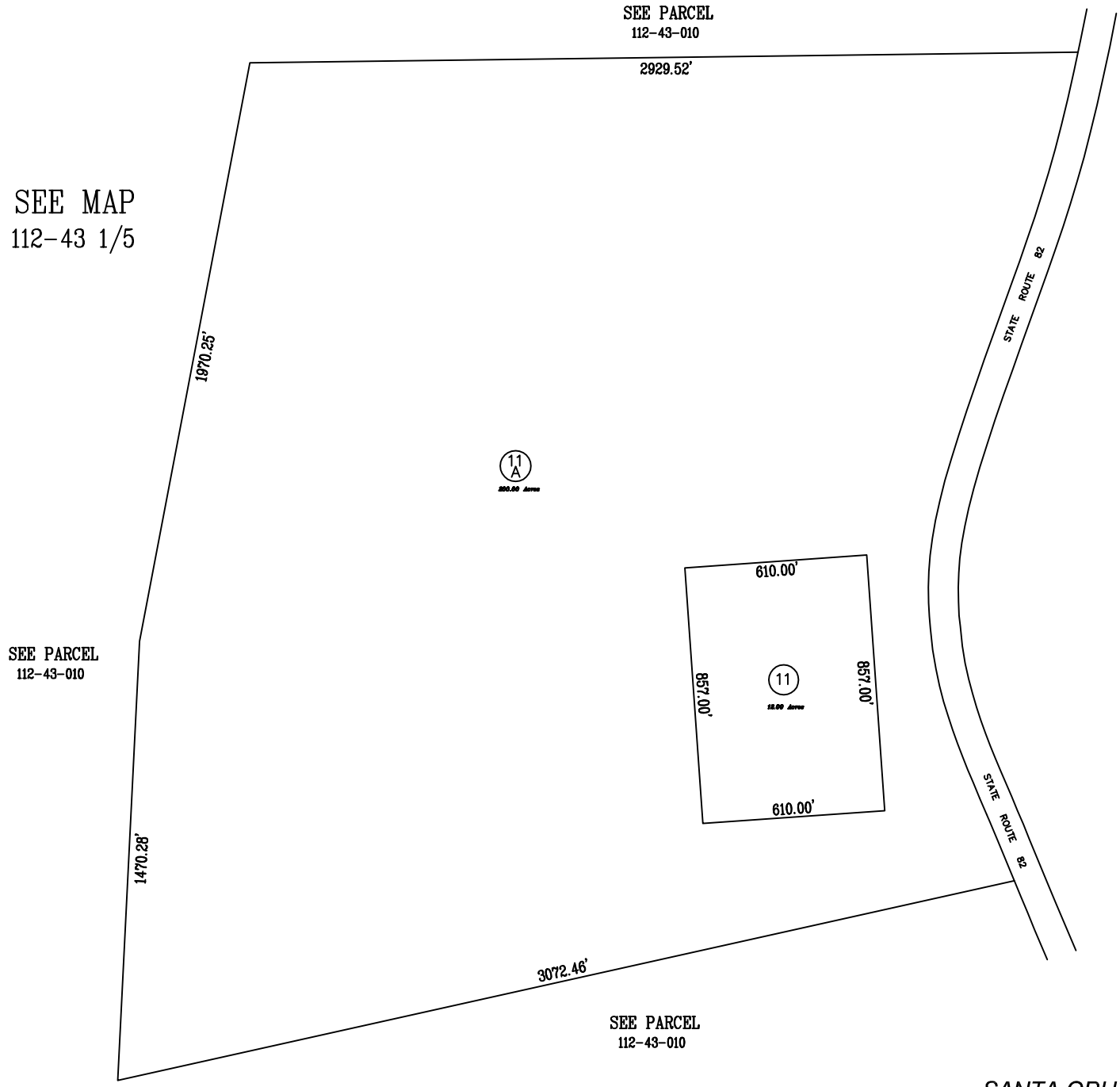

REVISIONS:	DATE:
REDRAWN	11/02/11

N

SCALE: 1"= 300'

FOR INFORMATION ONLY
NO LIABILITY ASSUMED

SANTA CRUZ COUNTY ASSESSOR'S MAP
Felipe A. Fuentes Jr.

FOR INFORMATION ONLY, NO LIABILITY ASSUMED. Felipe A. Fuentes Jr., Santa Cruz County Assessor.

SEC. T22S R13E BOOK 112 MAP 43 3/5

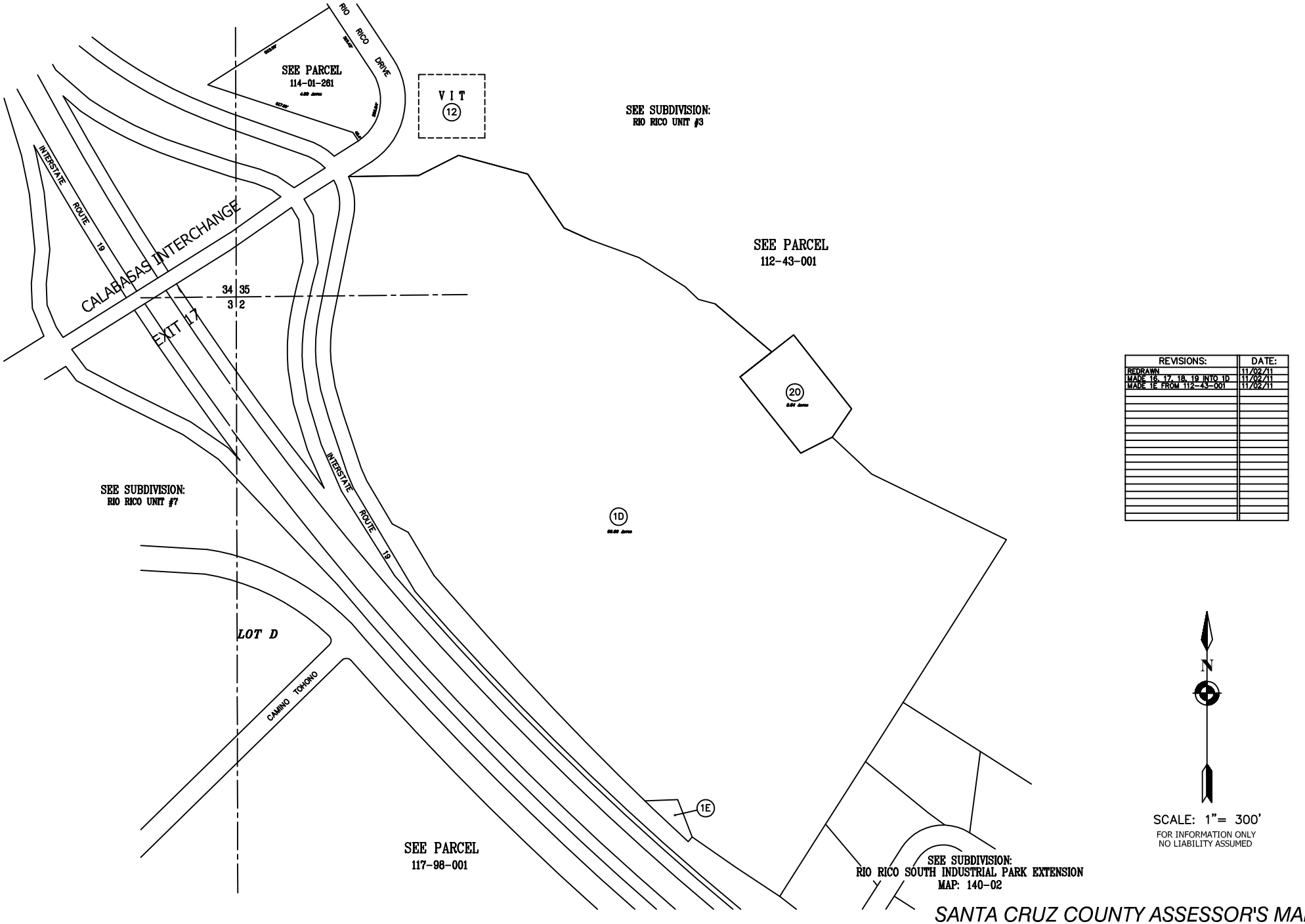

REVISIONS:	DATE:
REDRAWN	11/02/11
MADE 16, 17, 18, 19 INTO 1D	11/02/11
MADE 1E FROM 112-43-001	11/02/11

SANTA CRUZ COUNTY ASSESSOR'S MAP
Felipe A. Fuentes Jr.

FOR INFORMATION ONLY, NO LIABILITY ASSUMED. Felipe A. Fuentes Jr., Santa Cruz County Assessor.

SEC. TN. 22S RG. 13E

112 43 4/5

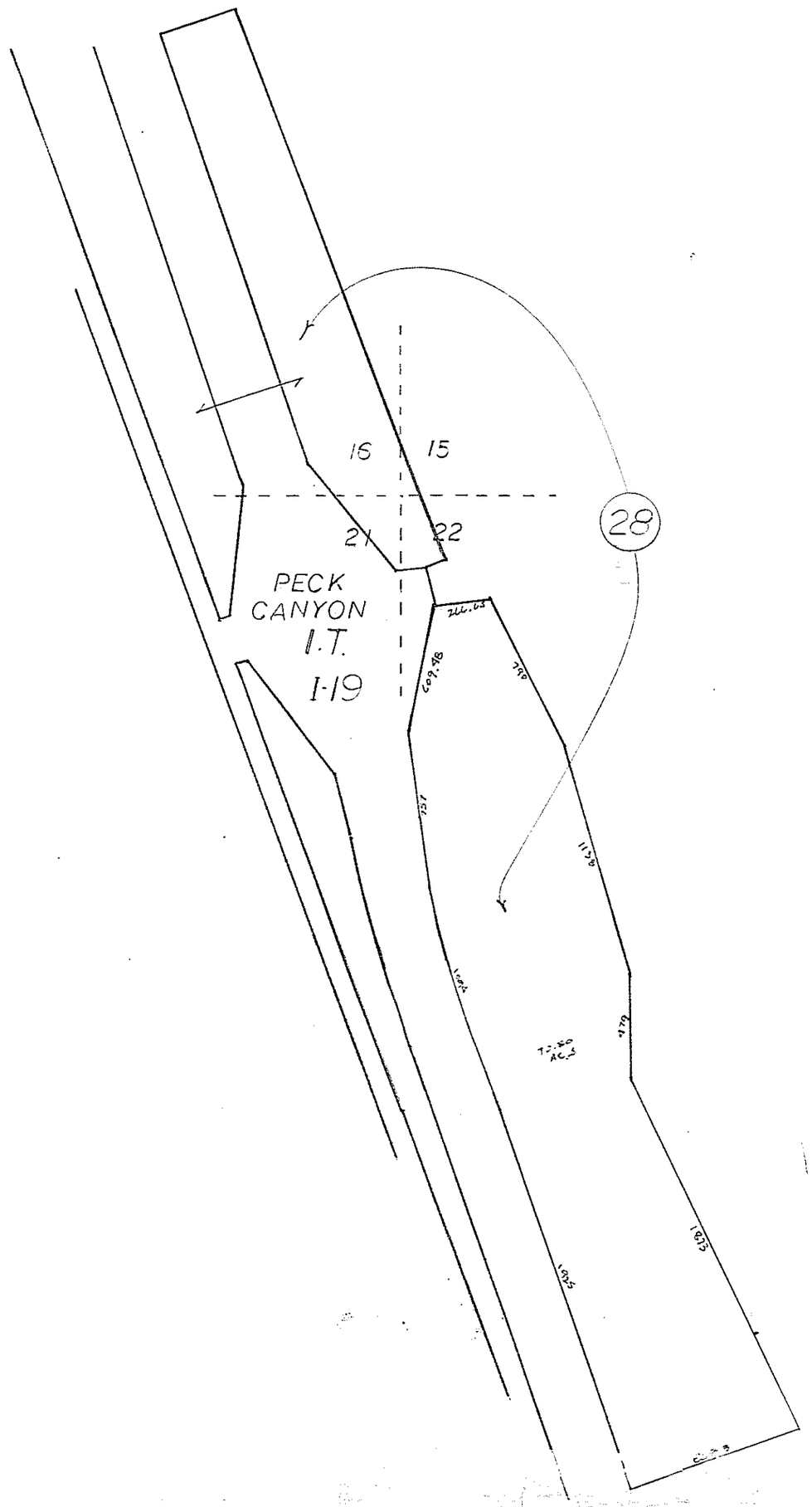

SCALE 1" = 600'

COUNTY ASSESSOR'S MAP

TOWNSHIP 22S RANGE 13E
SECTION 18

BOOK 112 MAP 43 5/5

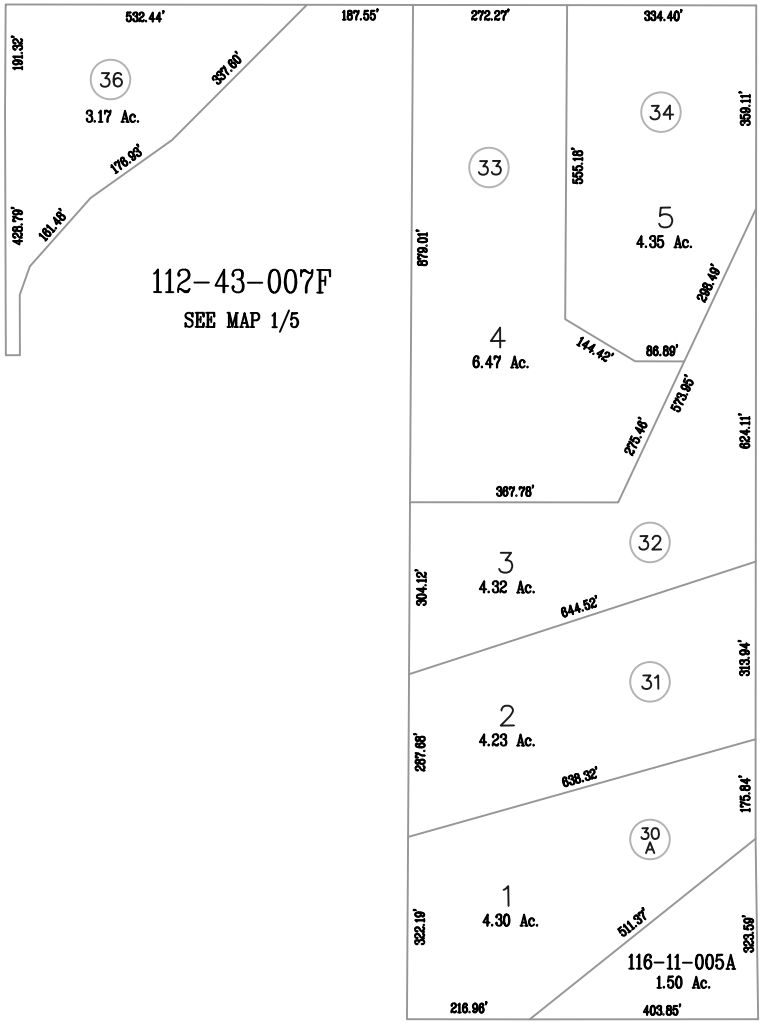

REVISIONS:	DATE:
CANCELED 112-43-007J MADE	
112-43-030 THRU 034	04/10/03
ADDED PARCEL 36 FROM 007F	12/28/05
CANCELED 30 MADE 30A	11/24/09

SCALE: 1"= 200'

FOR INFORMATION ONLY
NO LIABILITY ASSUMED

HALF - MOON ESTATES

SANTA CRUZ COUNTY ASSESSOR'S MAP
Felipe A. Fuentes Jr.

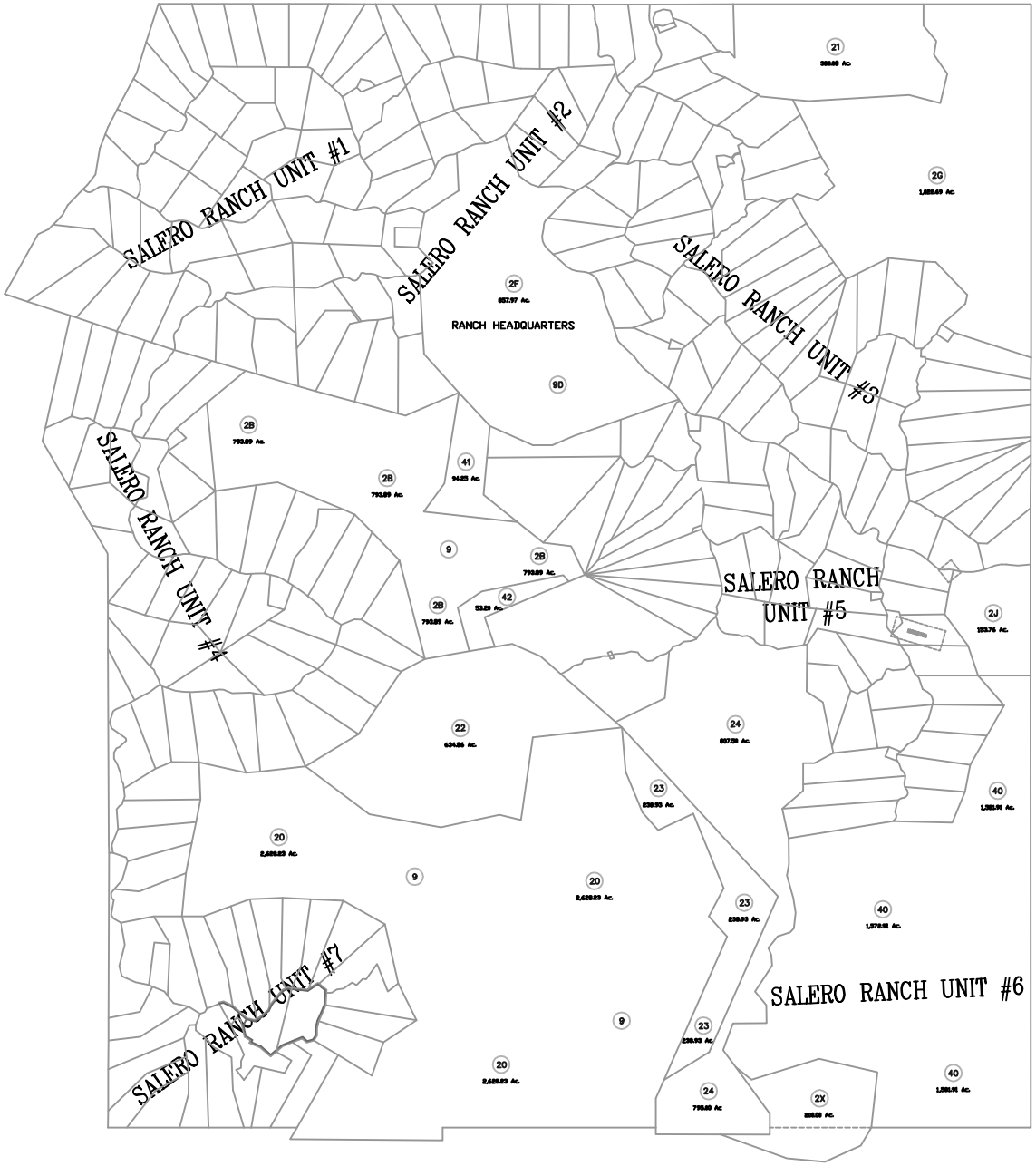

REVISIONS:	DATE:
MADE PCL. 112-43-020 FROM	
112-43-002B	01/05/08
MADE PCL. 112-43-021 FROM	
112-43-002G	01/06/08
DELETED PCLS. 112-43-321	
THRU 112-43-324 TO MAKE	
PCL. 112-43-020	01/05/08
DELETED PCLS. 112-43-311	
THRU 112-43-320 TO MAKE	
PCL. 112-43-022	11/30/06
DELETED PCL. 112-43-325	11/30/06
ADDED PCL. 496	12/07/07
PARCEL 2S WAS SPLIT INTO	
112-39-118 THROUGH 121	06/15/07

N

SCALE: 1"= 3000'

FOR INFORMATION ONLY
NO LIABILITY ASSUMED

SALERO RANCH

SANTA CRUZ COUNTY ASSESSOR'S MAP

Felipe A. Fuentes Jr.

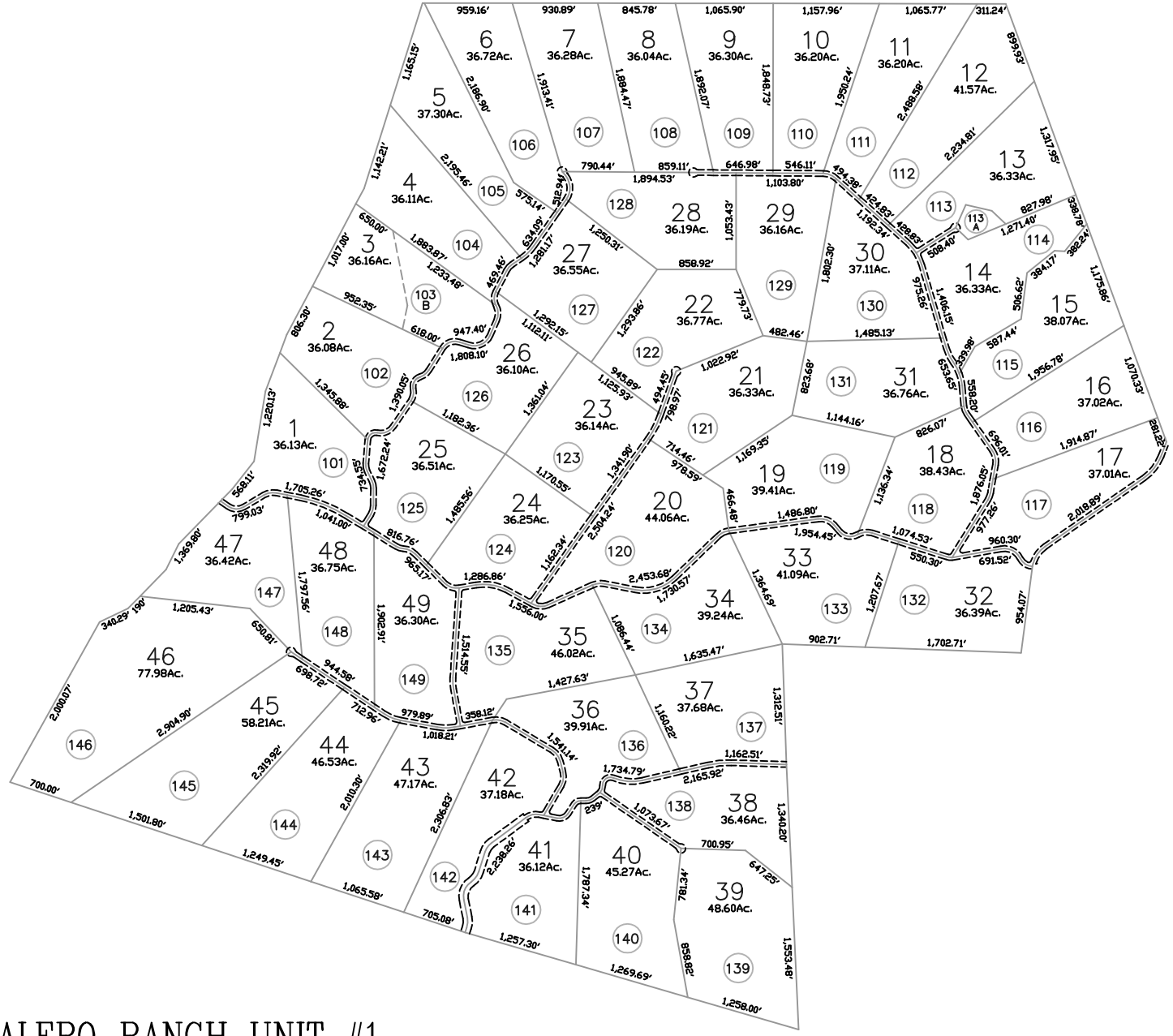

REVISIONS:	DATE:
REDRAWN	11/13/03
SPLIT 103 INTO 103A & 103B	08/10/08
COMBINED 103A INTO 103B	05/20/13

N

SCALE: 1"= 1000'

FOR INFORMATION ONLY
NO LIABILITY ASSUMED

SALERO RANCH UNIT #1

SANTA CRUZ COUNTY ASSESSOR'S MAP
Felipe A. Fuentes Jr.

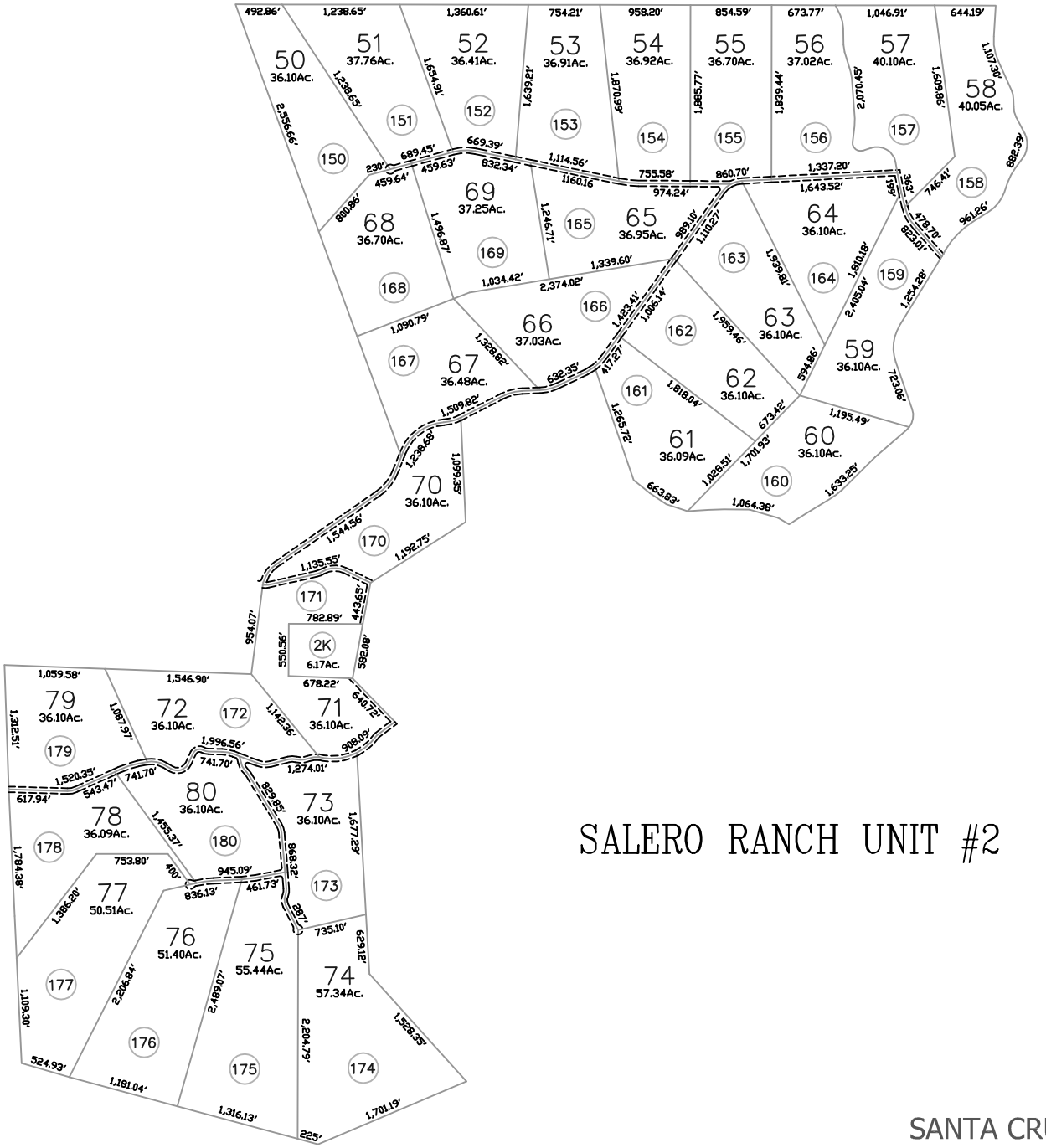

REVISIONS:	DATE:
REDRAWN	11/13/03

SALERO RANCH UNIT #2

N

SCALE: 1"= 1000'

FOR INFORMATION ONLY
NO LIABILITY ASSUMED

SANTA CRUZ COUNTY ASSESSOR'S MAP
Felipe A. Fuentes Jr.

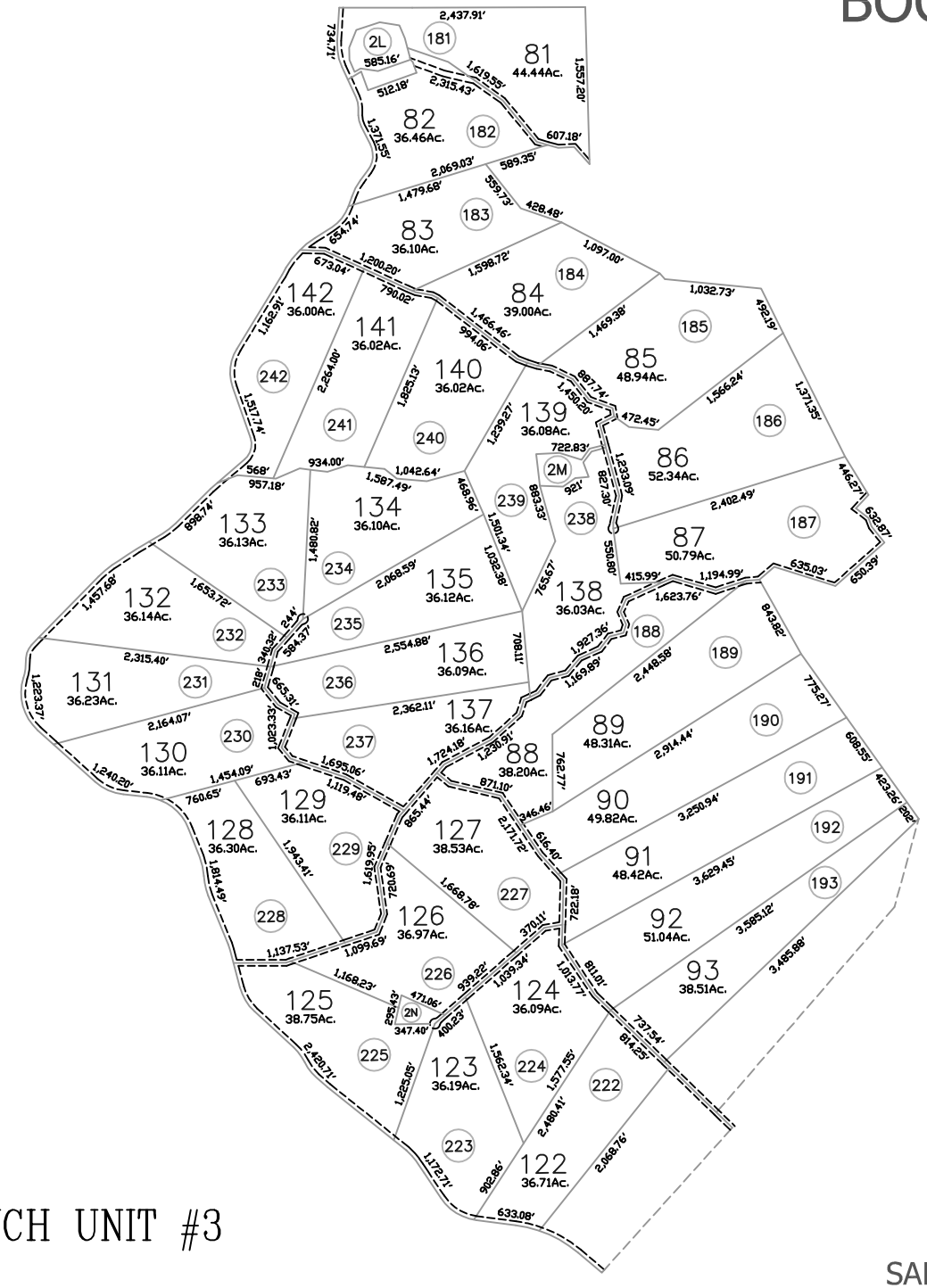

REVISIONS:	DATE:
REDRAWN	11/13/03

SCALE: 1"= 1000'

FOR INFORMATION ONLY
NO LIABILITY ASSUMED

SALERO RANCH UNIT #3

SANTA CRUZ COUNTY ASSESSOR'S MAP
Felipe A. Fuentes Jr.

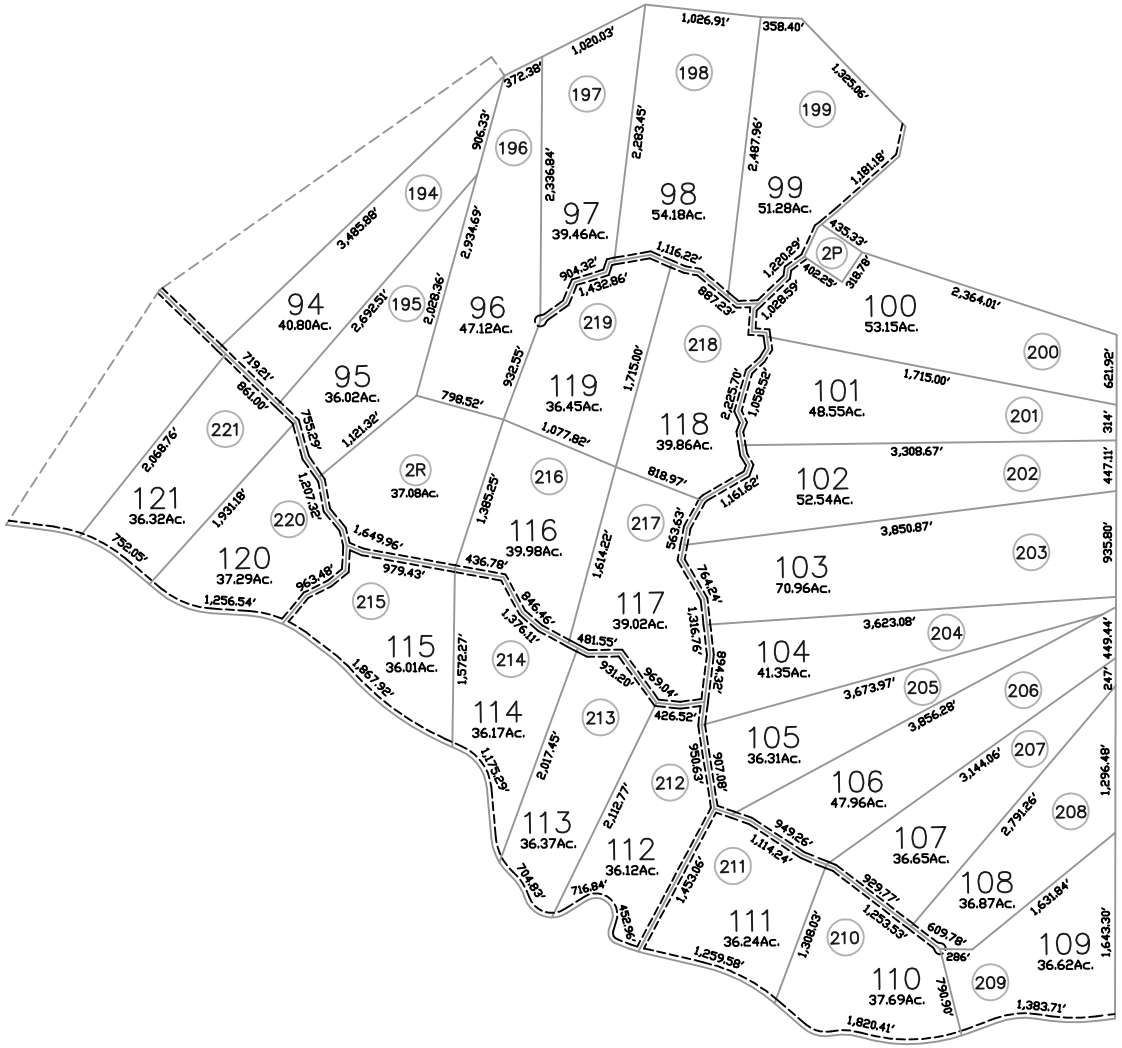

REVISIONS:	DATE:
REDRAWN	11/13/03

SCALE: 1"= 1000'

FOR INFORMATION ONLY
NO LIABILITY ASSUMED

SALERO RANCH UNIT #3

SANTA CRUZ COUNTY ASSESSOR'S MAP
Felipe A. Fuentes Jr.

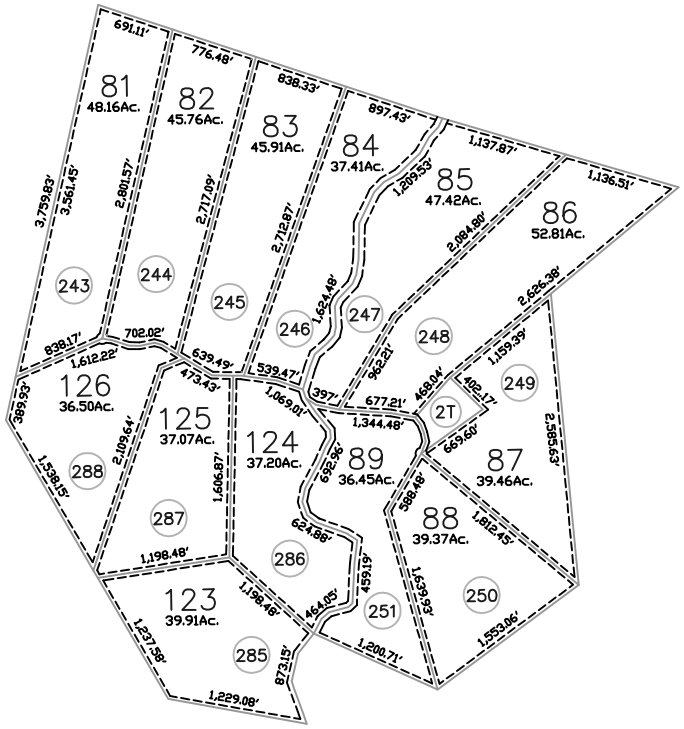

REVISIONS:	DATE:
REDRAWN	11/13/03
PARCEL 2S WAS SPLIT INTO	
112-39-118 THROUGH 121	08/15/07

N

SCALE: 1'= 1000'

FOR INFORMATION ONLY
NO LIABILITY ASSUMED

SALERO RANCH UNIT #4

SANTA CRUZ COUNTY ASSESSOR'S MAP
Felipe A. Fuentes Jr.

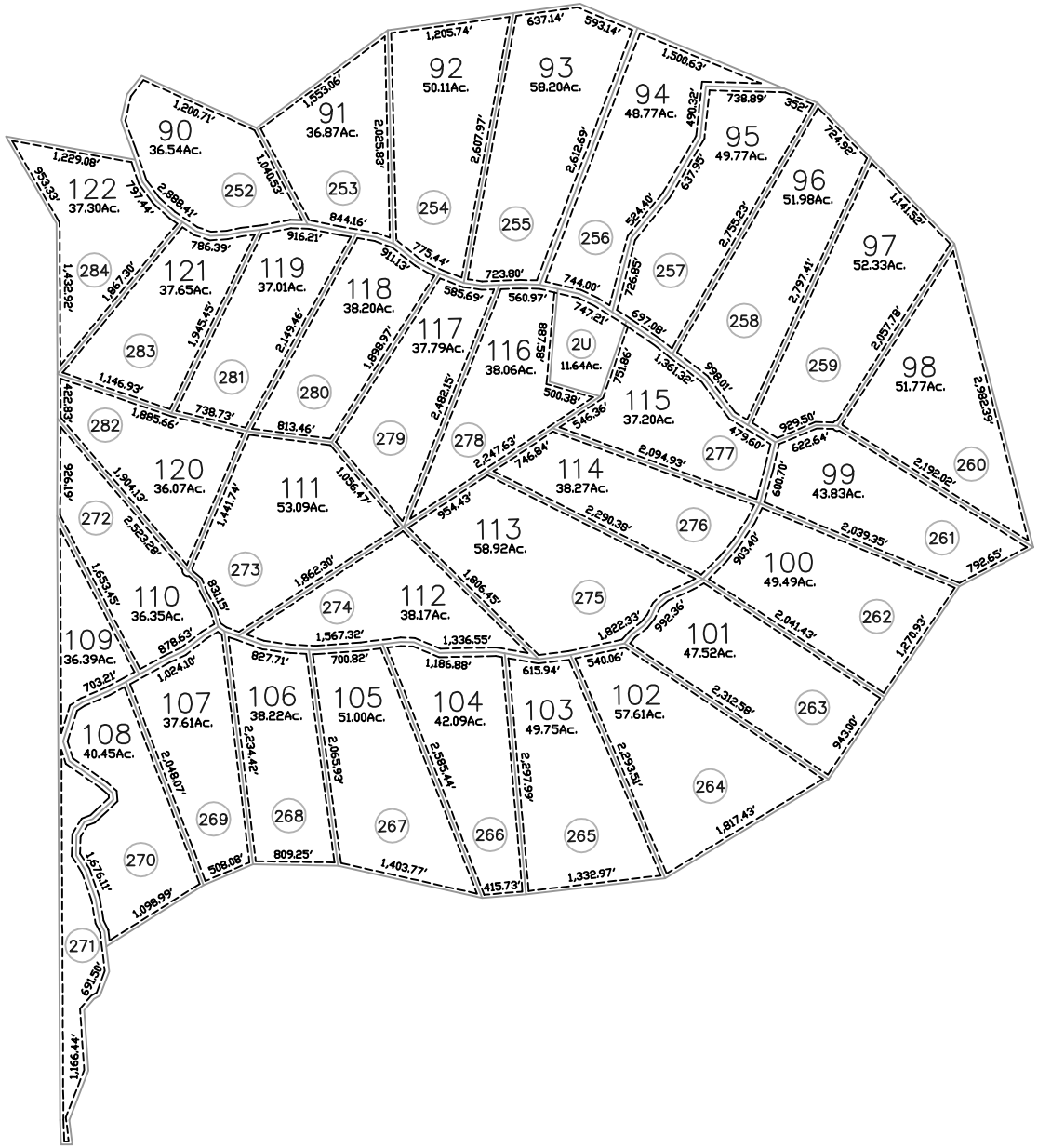

REVISIONS:	DATE:
REDRAWN	11/13/03

N

SCALE: 1"= 1000'

FOR INFORMATION ONLY
NO LIABILITY ASSUMED

SALERO RANCH UNIT #4

SANTA CRUZ COUNTY ASSESSOR'S MAP
Felipe A. Fuentes Jr.

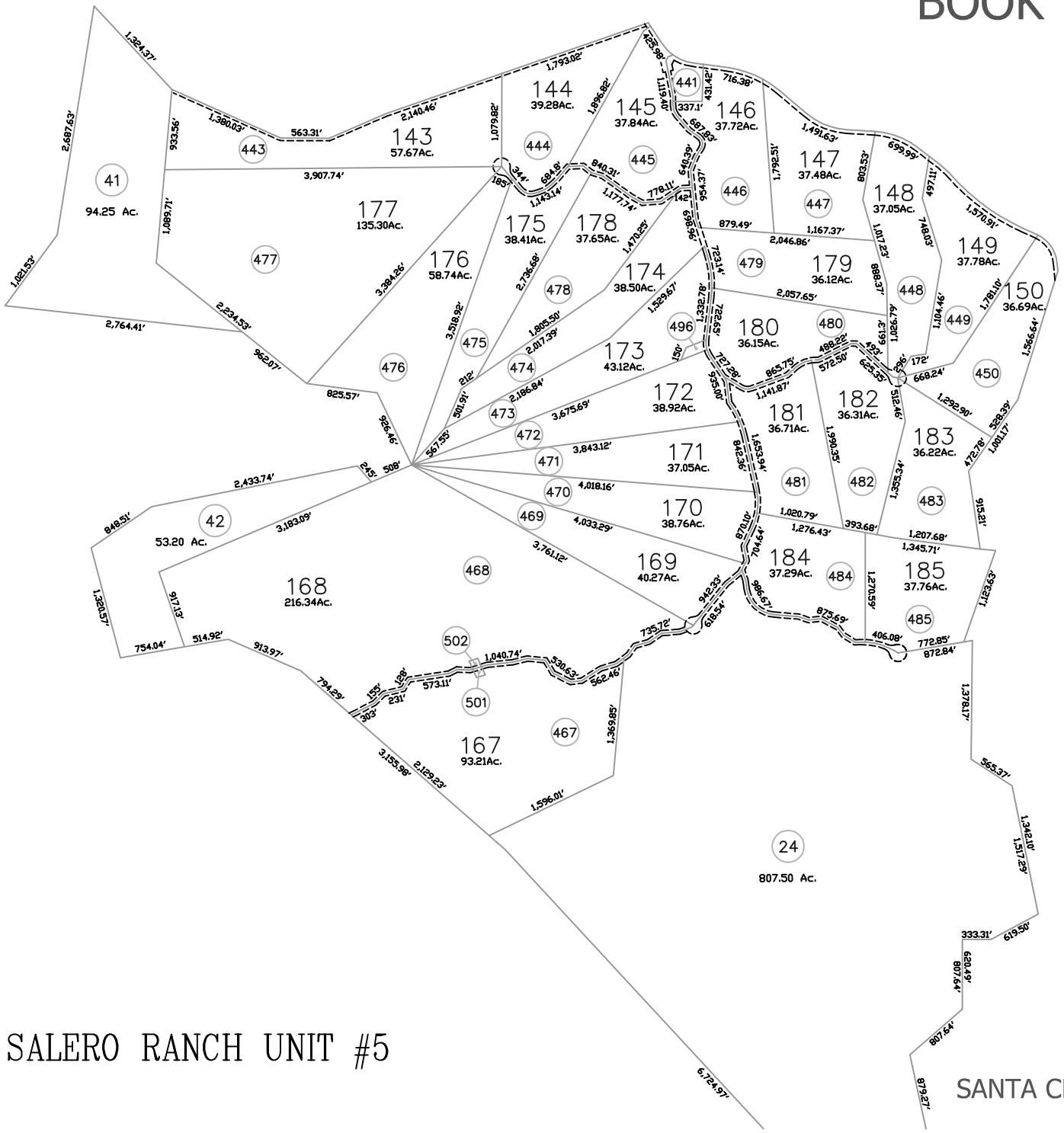

REVISIONS:	DATE:
REDRAWN	11/13/03
CANCELED PCLS. 112-43-002H	
112-43-289 THRU 292 AND	
112-43-297 THRU 306 AND	
112-43-310 & 112-43-336	
THRU 338 & 112-43-543 TO	
MAKE AMENDMENT OF UNIT 5	4/05/07
ADDED PCL. 496	12/07/07
DELETED PCLS. 112-43-326	
THRU 112-43-331 AND PCLS.	
112-43-361, 378, 395, 396	
464, 465 & 466 TO MAKE	
PARCEL 112-43-024	02/15/08
ADDED PCLS. 501 & 502	05/15/08
DELETED PCLS. 112-43-293	
THRU 112-43-296 TO MAKE	
PARCEL 112-43-041	09/10/08
DELETED PCLS. 112-43-307	
THRU 112-43-309 TO MAKE	
PARCEL 112-43-042	09/10/08

N

SCALE: 1"= 1000'

FOR INFORMATION ONLY
NO LIABILITY ASSUMED

SALERO RANCH UNIT #5

SANTA CRUZ COUNTY ASSESSOR'S MAP
Felipe A. Fuentes Jr.

BOOK 112 MAP 43 9/13

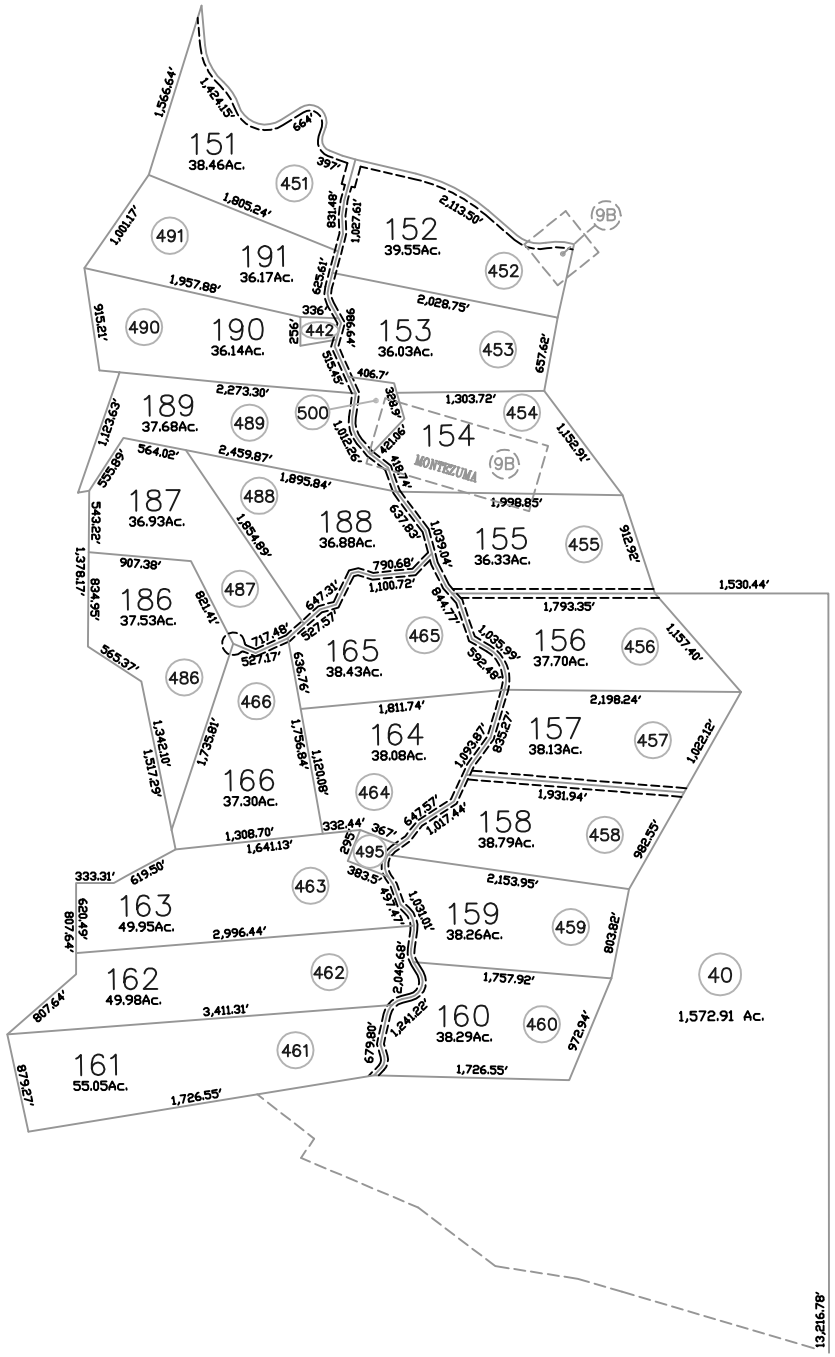

REVISIONS:	DATE:
REDRAWN	11/13/03
CANCELED PCLS. 112-43-002H	
112-43-289 THRU 292 AND	
112-43-297 THRU 306 AND	
112-43-310 & 112-43-336	
THRU 338 & 112-43-343 TO	
MAKE AMENDMENT OF UNIT 5	4/05/07
DELETED PCLS. 112-43-326	
THRU 112-43-331 AND PCLS.	
112-43-361, 378, 395, 398	
464, 465 & 466 TO MAKE	
PARCEL 112-43-024	02/15/08
AMENDED PCLS. 461 THRU 466	
AND PCLS. 486 THRU 489	05/15/08
ADDED PCL. 500	05/15/08
DELETED PCLS. 112-43-002V	
112-43-002W, 112-43-335,	
112-43-339 THRU 342,	
112-43-344 THRU 360,	
112-43-379 THRU 394 AND	
112-43-401 THRU 407 TO	
MAKE 112-43-040	09/10/08
ADDED PARCEL 9B BOUNDARY	02/16/10

N

SCALE: 1"= 1000'

FOR INFORMATION ONLY
NO LIABILITY ASSUMED

SALERO RANCH UNIT #5

SANTA CRUZ COUNTY ASSESSOR'S MAP
Felipe A. Fuentes Jr.

BOOK 112 MAP 43 10/13

REVISIONS:	DATE:
DELETED PCLS. 112-43-363 THRU 112-43-376 AND PCL. 112-43-397 THRU PCL. 112-43-400 TO MAKE PCL. 112-43-020	01/05/06
DELETED PCL. 112-43-377 & MADE PCL. 112-43-023	11/30/06
DELETED PCLS. 112-43-326 THRU 112-43-331 AND PCLS. 112-43-361, 378, 395, 396 464, 465 & 466 TO MAKE PARCEL 112-43-024	02/15/08
ADJUSTED PCL. SIZES ON PCLS 357 THRU 360	05/15/08
DELETED PCLS. 112-43-002V 112-43-002W, 112-43-335, 112-43-339 THRU 342, 112-43-344 THRU 360, 112-43-379 THRU 394 AND 112-43-401 THRU 407 TO MAKE 112-43-040	09/10/08

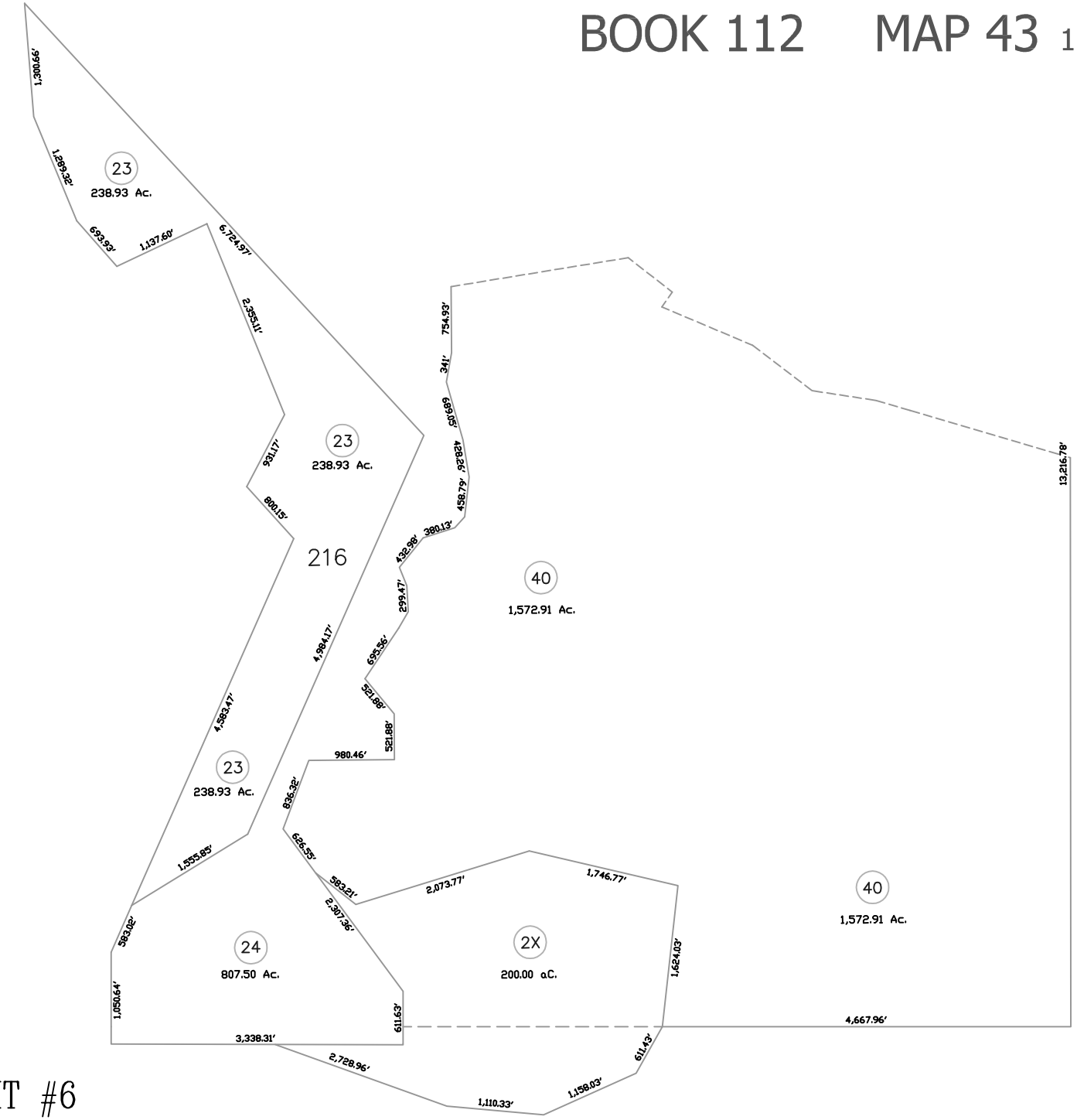

SALERO RANCH UNIT #6

SANTA CRUZ COUNTY ASSESSOR'S MAP
Felipe A. Fuentes Jr.

BOOK 112 MAP 43 11/13

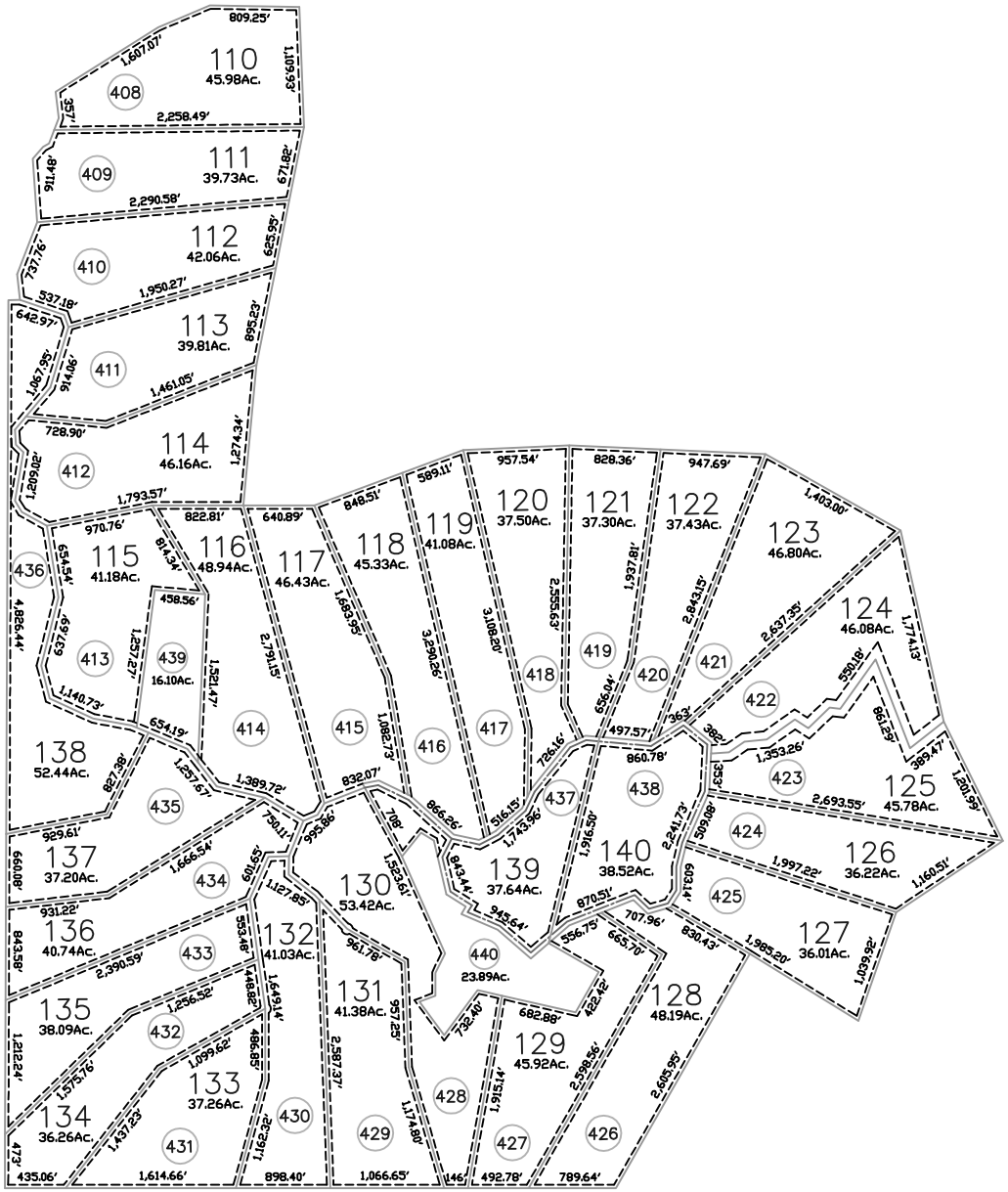

REVISIONS:	DATE:
REDRAWN	11/13/03

N

SCALE: 1"= 1000'

FOR INFORMATION ONLY
NO LIABILITY ASSUMED

SALERO RANCH UNIT #7

SANTA CRUZ COUNTY ASSESSOR'S MAP
Felipe A. Fuentes Jr.

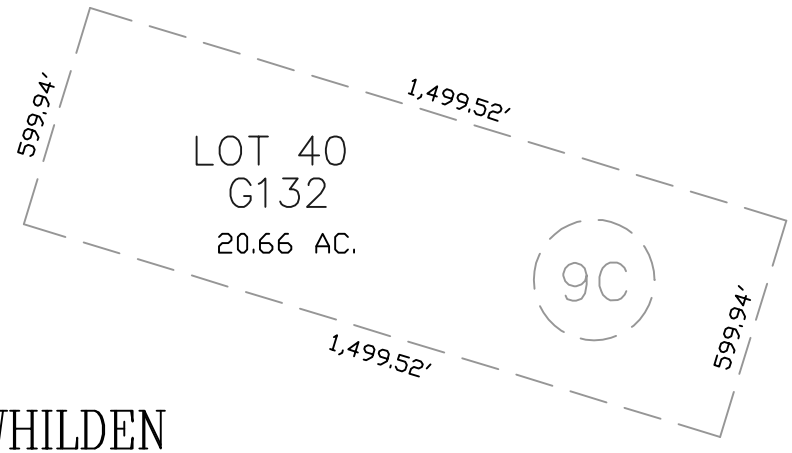

WHILDEN
MINING CLAIM

REVISIONS:	DATE:
REDRAWN	04/05/07

SCALE: 1"= 300'
FOR INFORMATION ONLY
NO LIABILITY ASSUMED

LOCATION OF MINING CLAIM IS
UNIDENTIFIED WITHIN THE LUIS MARIA BACA
LAND GRANT FLOAT NO. 3

SANTA CRUZ COUNTY ASSESSOR'S MAP
Felipe A. Fuentes Jr.

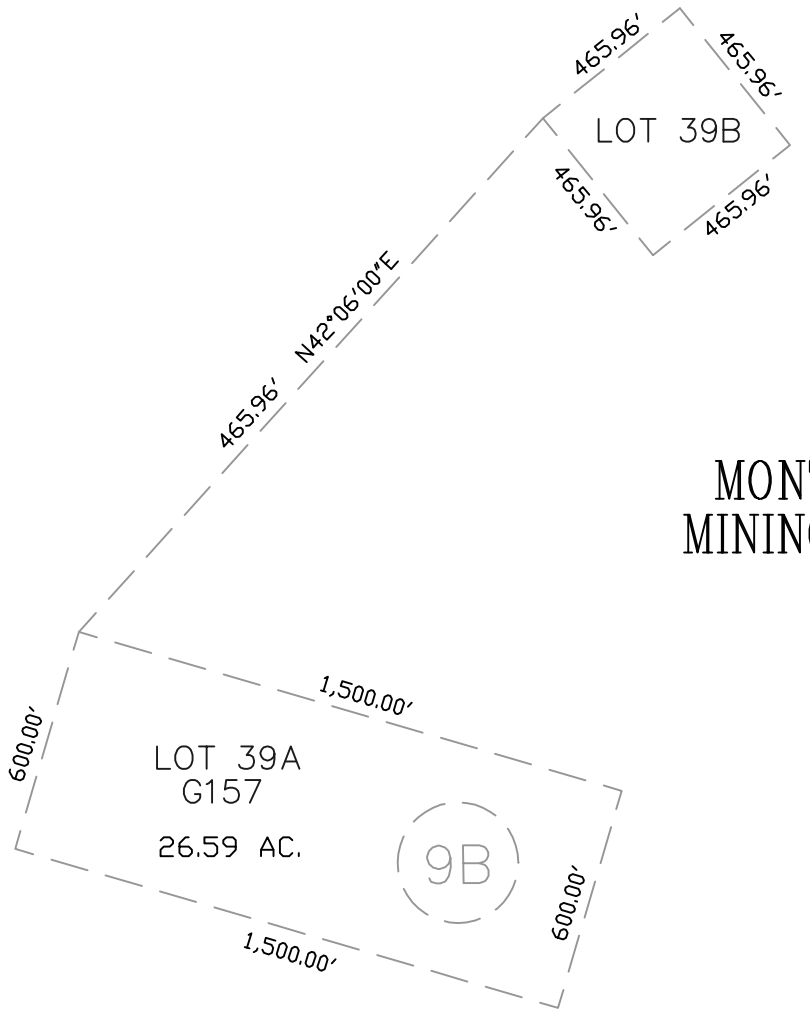

MONTEZUMA
MINING CLAIM

REVISIONS:	DATE:
DRAW MAP	02/17/10

N

SCALE: 1"= 300'
FOR INFORMATION ONLY
NO LIABILITY ASSUMED

LOCATION OF MINING CLAIM IS
WITHIN THE LUIS MARIA BACA
LAND GRANT FLOAT NO. 3

SANTA CRUZ COUNTY ASSESSOR'S MAP
Felipe A. Fuentes Jr.