TOWNSHIP 24 RANGE 14
SECTION 17

BOOK 101 MAP 25 1/8

PETER ANTHONY SUB.
BLOCK 116

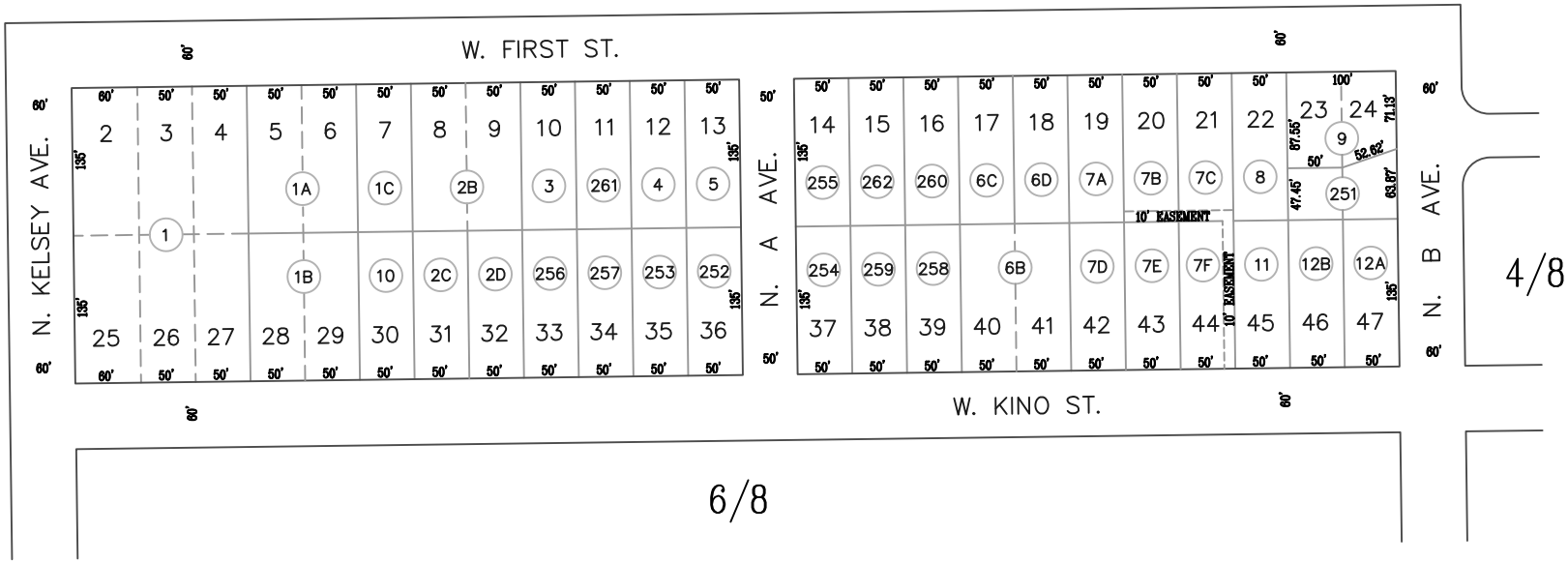

NORTHERN ADD.

REVISIONS:	DATE:
SPLIT 12 TO 12A + 12B	5/20/81
SPLIT 1A FROM 1	7/09/85
NEW MAP	2/24/86
MADE 1B FROM 1	4/23/86
MADE 1C FROM 1	5/08/86
MADE 1D FROM 1	5/28/86
SPLIT 6 INTO 6A & 6B	6/22/87
SPLIT 2 INTO 2A & 2B	7/27/87
SPLIT 2A TO 2C & 2D	2/06/91
SPLIT 7 TO A-B-C-D-E-F	
SPLIT 6A TO 6C & 6D	11/25/98
COMBINED PCL. 1D INTO 1A	01/13/16

N

SCALE: 1"= 100'

FOR INFORMATION ONLY
NO LIABILITY ASSUMED

SANTA CRUZ COUNTY ASSESSOR'S MAP
Felipe A. Fuentes Jr.

TOWNSHIP 24 RANGE 14
SECTION 8 NW SE

BOOK 101 MAP 25 2/8

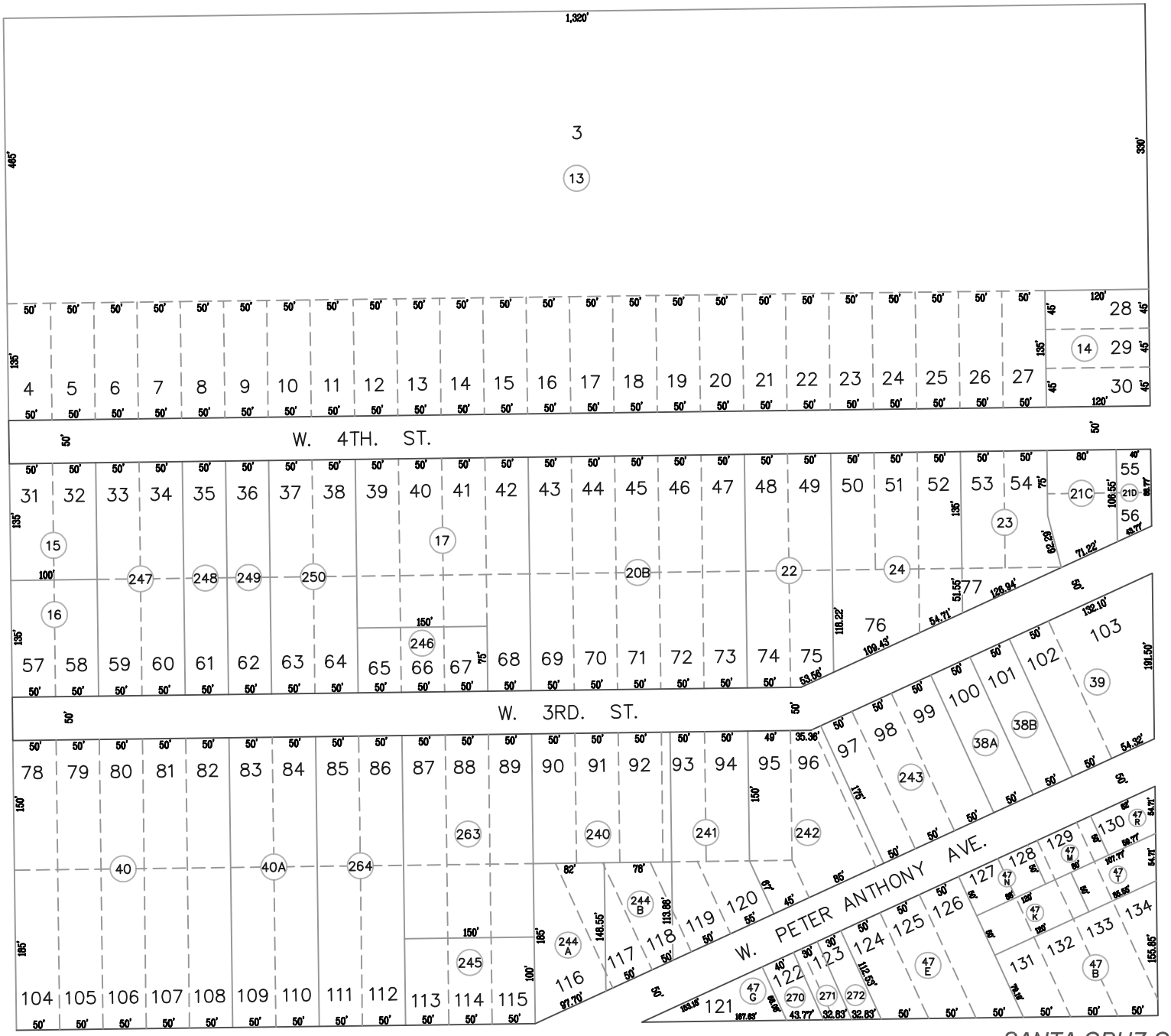

REVISIONS:	DATE:
NEW MAP	2/24/86
SPLIT 20A INTO 21 & 22	8/10/88
SPLIT 47 INTO 47A & 47B	10/20/88
SPLIT 21A INTO 23 & 24	6/15/89
SPLIT 244 TO A & B	12/03/92
SPLIT 47A & 47C & D	6/16/94
SPLIT 21B TO 21C & 21D	8/11/94
SPLIT 47C TO 47F & 47G	3/17/98
SPLIT 47F TO 47H & 47K	4/14/98
SPLIT 47L TO 47R & 47T	3/29/00
SPLIT 47H TO 47M & 47N	12/07/99
SPLIT PCL. 47D INTO 270, 271 AND 272	03/07/12

N

SCALE: 1"= 100'

FOR INFORMATION ONLY
NO LIABILITY ASSUMED

SANTA CRUZ COUNTY ASSESSOR'S MAP
Felipe A. Fuentes Jr.

TOWNSHIP 24 RANGE 14
SECTION 17

BOOK 101 MAP 25 3/8

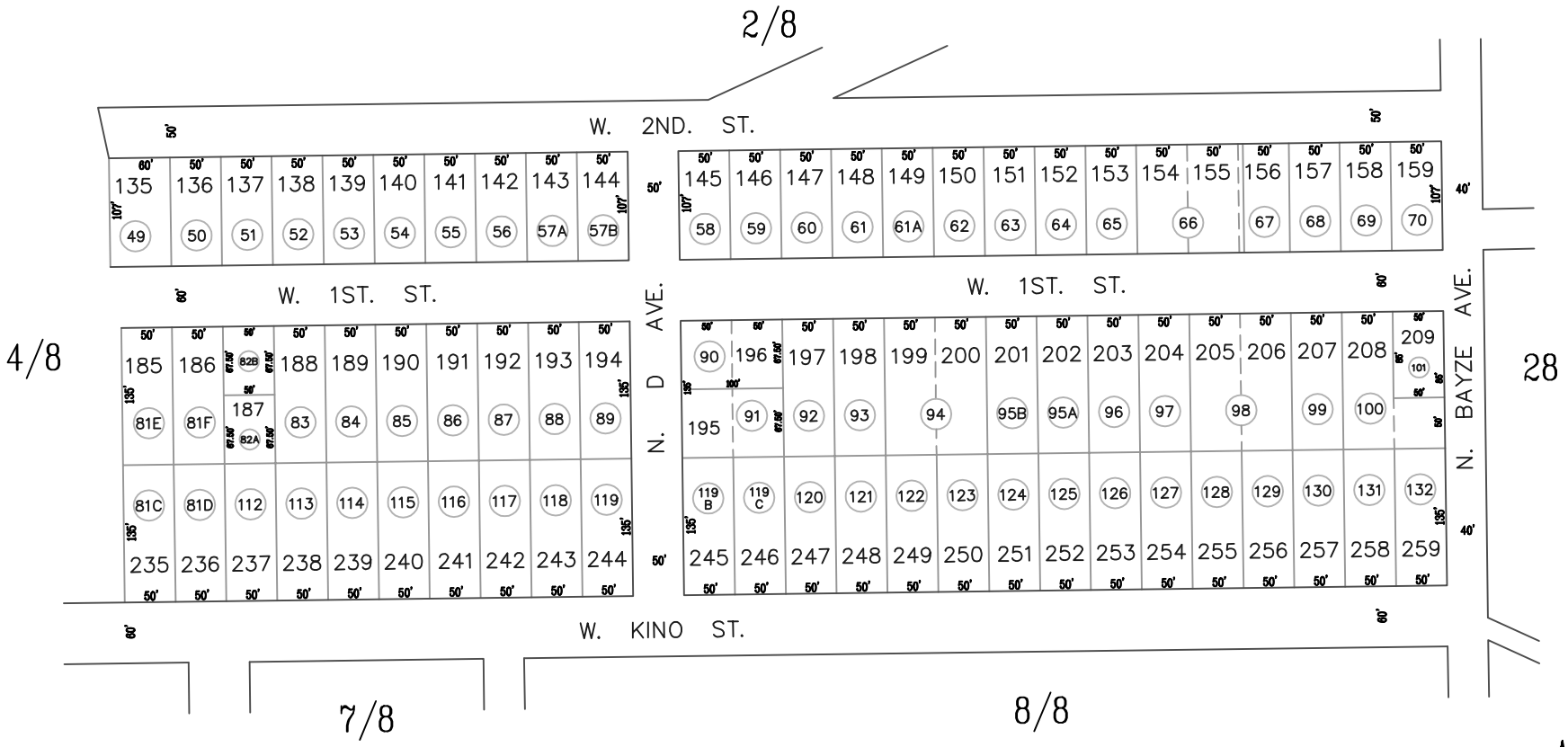

BLOCK 117

REVISIONS:	DATE:
SPLIT POL 57A + B	8/18/81
SPLIT 81B TO 81C + 81D	6/30/83
NEW MAP	2/25/86
SPLIT 82 INTO 82A & 82B	10/30/90
SPLIT 81A INTO 81E & 81F	04/28/06

N

SCALE: 1"= 100'

FOR INFORMATION ONLY
NO LIABILITY ASSUMED

SANTA CRUZ COUNTY ASSESSOR'S MAP
Felipe A. Fuentes Jr.

TOWNSHIP 24 RANGE 14
SECTION 8

BOOK 101 MAP 25 4/8

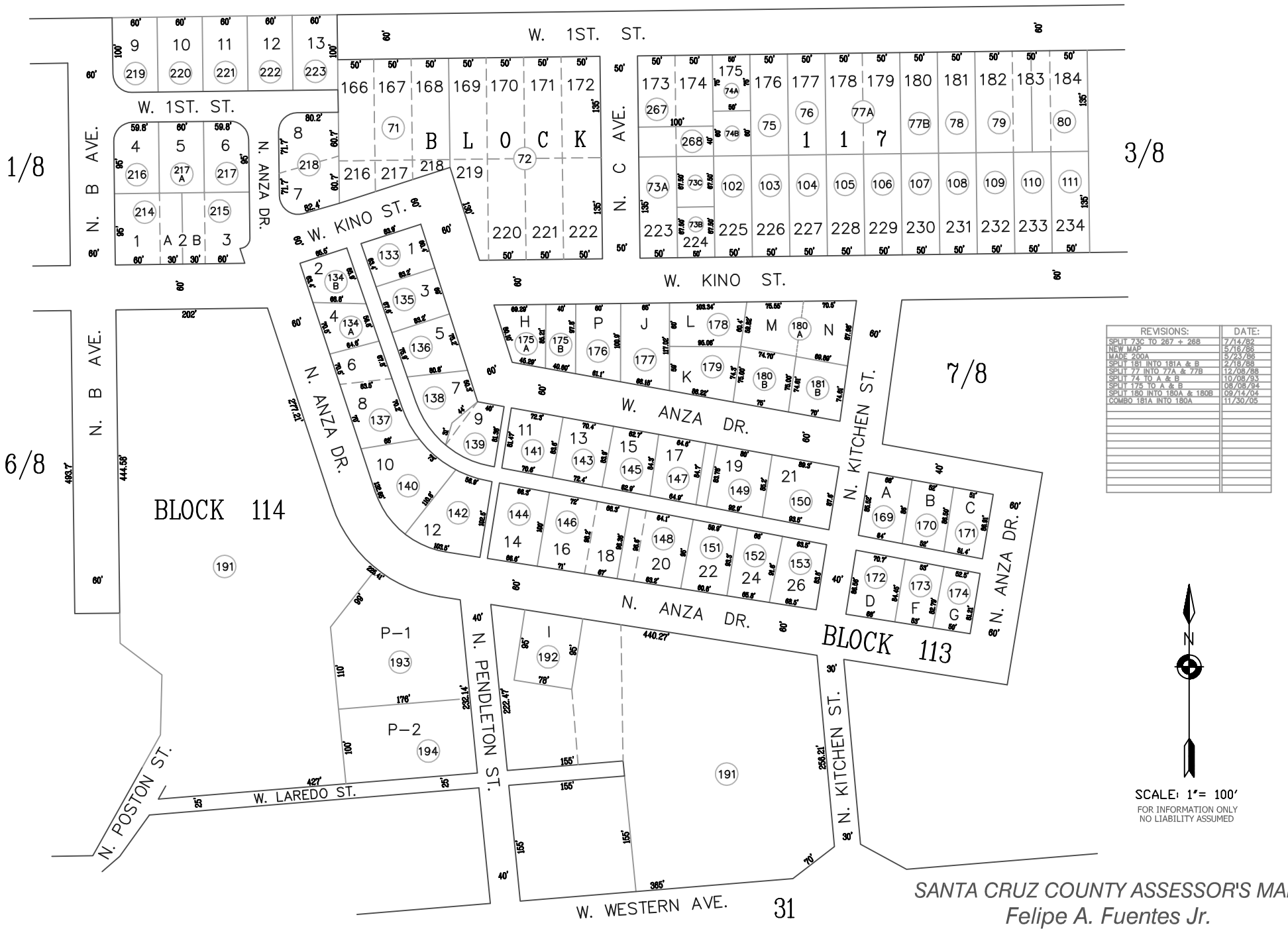

REVISIONS:	DATE:
SPLIT 73C TO 267 + 268	7/14/82
NEW MAP	5/16/86
MADE 200A	5/23/86
SPLIT 181 INTO 181A & B	2/18/88
SPLIT 77 INTO 77A & 77B	12/08/88
SPLIT 74 TO A & B	10/08/93
SPLIT 175 TO A & B	08/08/94
SPLIT 180 INTO 180A & 180B	09/14/04
COMBO 181A INTO 180A	11/30/05

SANTA CRUZ COUNTY ASSESSOR'S MAP
Felipe A. Fuentes Jr.

TOWNSHIP 24 RANGE 14
SECTION 8

BOOK 101 MAP 25 5/8

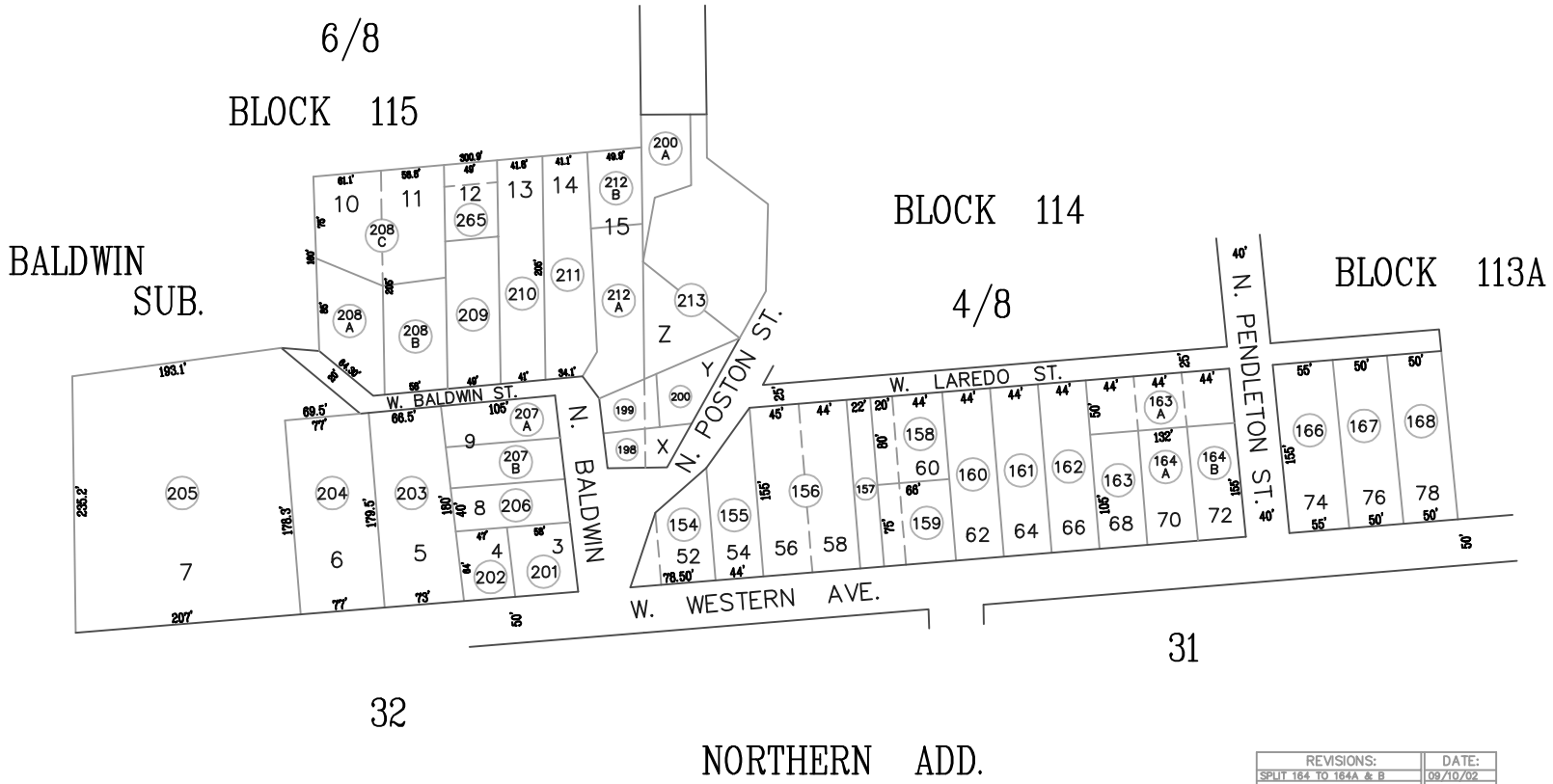

REVISIONS:	DATE:
SPLIT 164 TO 164A & B	09/10/02

N

SCALE: 1"= 100'

FOR INFORMATION ONLY
NO LIABILITY ASSUMED

SANTA CRUZ COUNTY ASSESSOR'S MAP
Felipe A. Fuentes Jr.

TOWNSHIP 24 RANGE 14
SECTION 8

BOOK 101 MAP 25 6/8

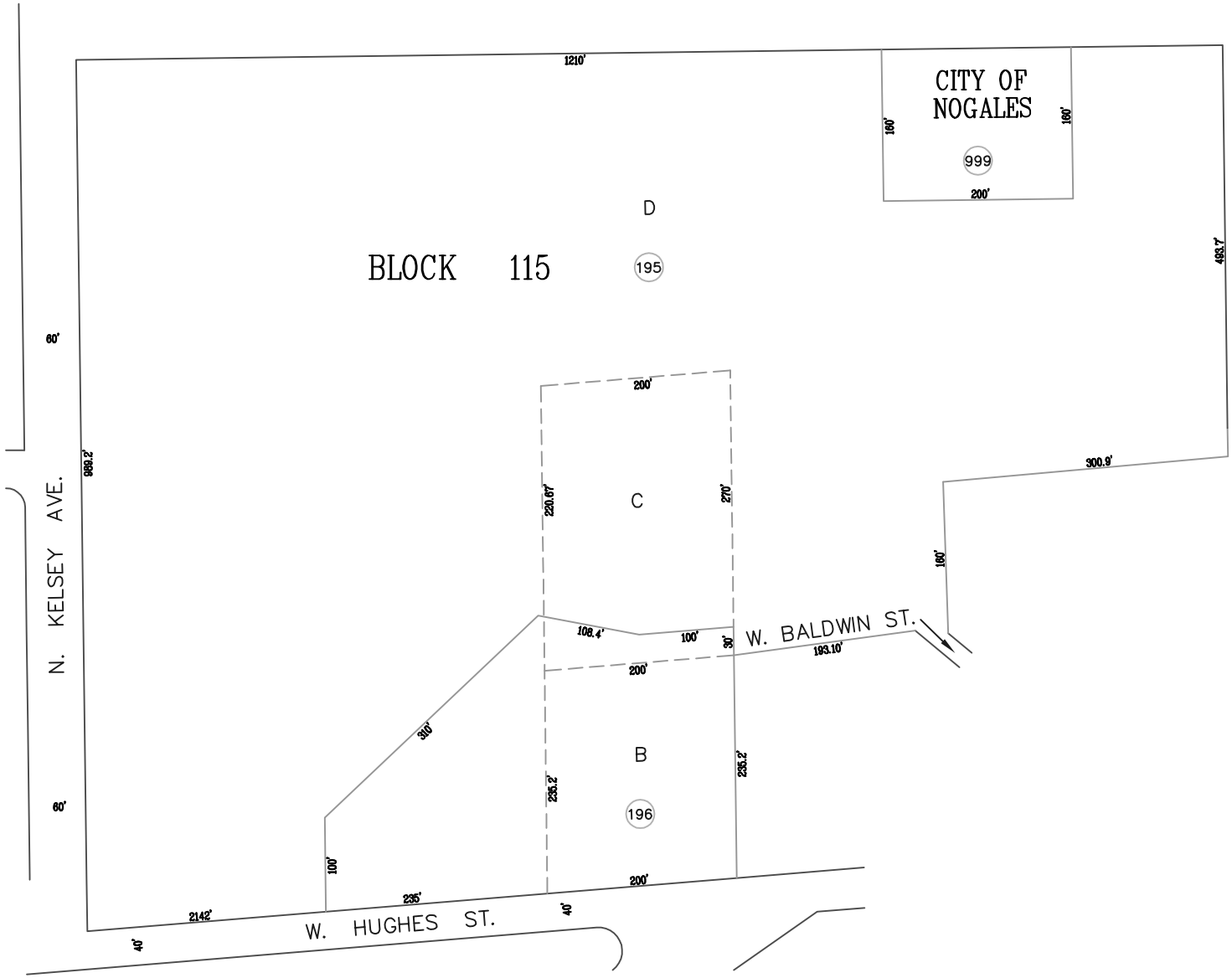

REVISIONS:	DATE:
NEW MAP	5/14/86
MADE NEW PARCEL 999	06/30/03

N

SCALE: 1"= 100'

FOR INFORMATION ONLY
NO LIABILITY ASSUMED

SANTA CRUZ COUNTY ASSESSOR'S MAP
Felipe A. Fuentes Jr.

TOWNSHIP 24S RANGE 14E
SECTION 8

BOOK 101 MAP 25 7/8

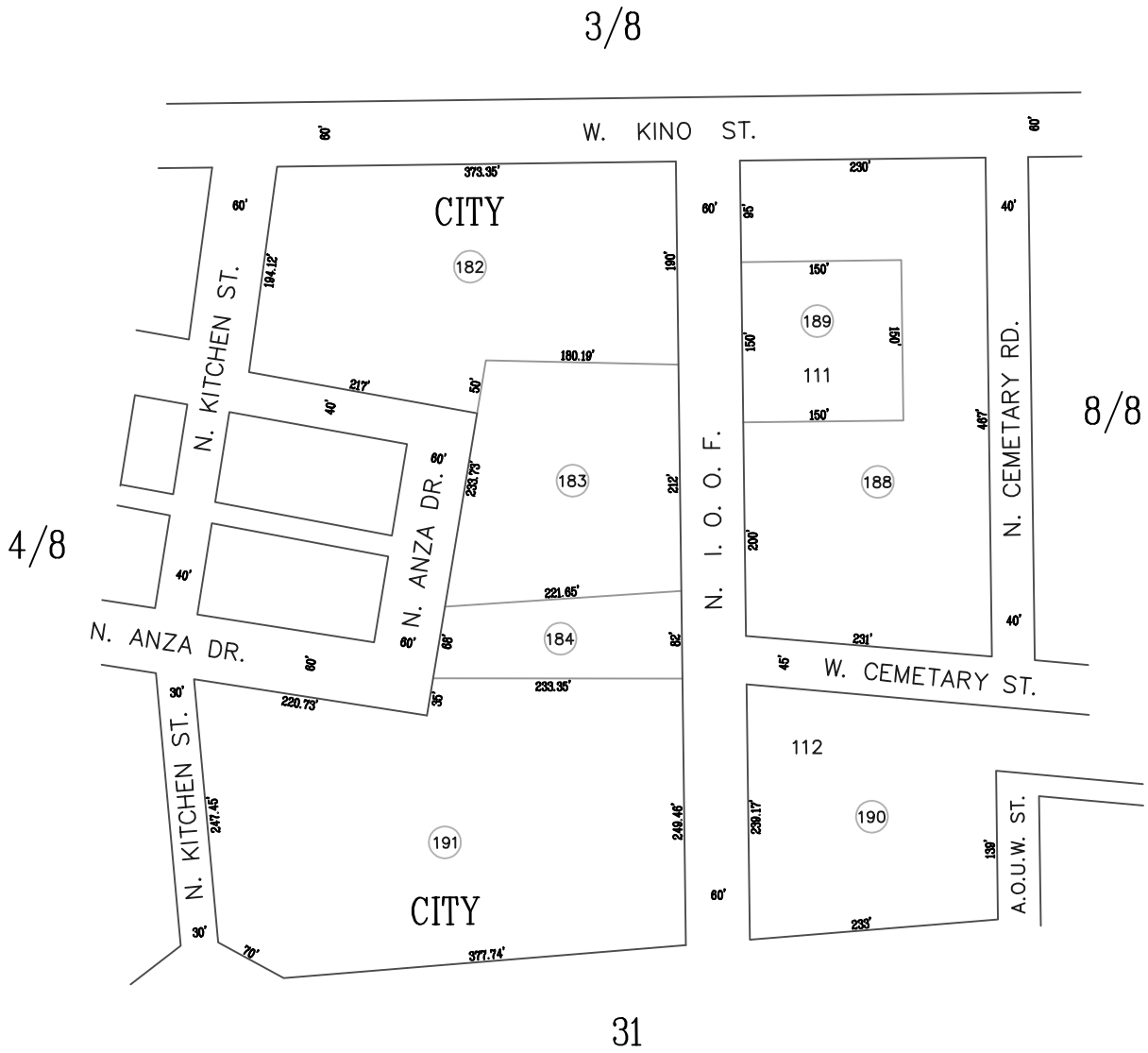

REVISIONS:	DATE:
REDRAWN	7/02/86

N

SCALE: 1"= 100'

FOR INFORMATION ONLY
NO LIABILITY ASSUMED

SANTA CRUZ COUNTY ASSESSOR'S MAP
Felipe A. Fuentes Jr.

TOWNSHIP 24S RANGE 14E
SECTION 8

BOOK 101 MAP 25 8/8

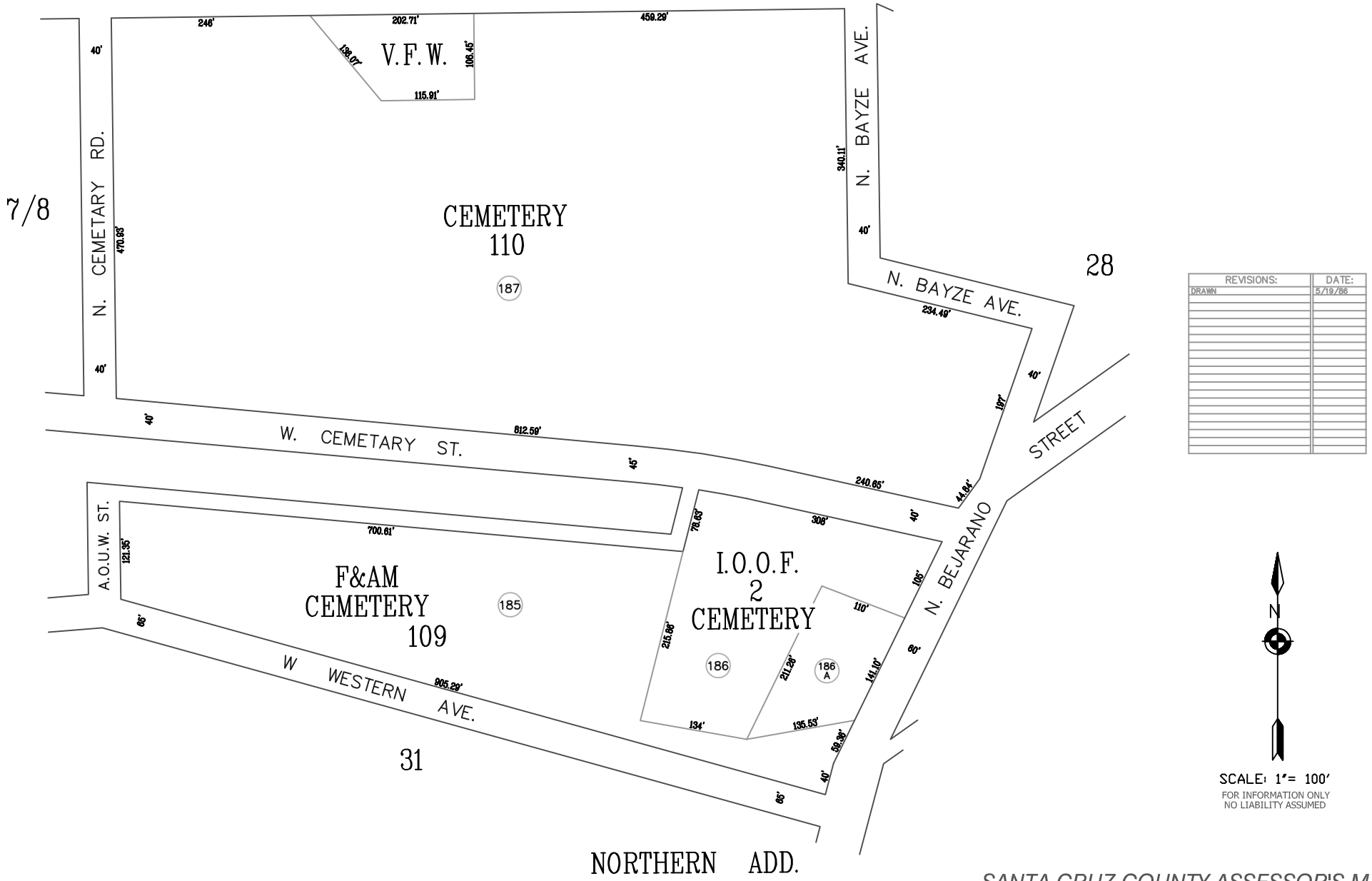

REVISIONS:	DATE:
DRAWN	5/19/86

SANTA CRUZ COUNTY ASSESSOR'S MAP
Felipe A. Fuentes Jr.